



OPEN

A Dataset of Amphibian Species in U.S. National Parks

DATA DESCRIPTOR

Benjamin J. LaFrance^{1,2}, Andrew M. Ray³✉, Robert N. Fisher⁴, Evan H. Campbell Grant⁵, Charles Shafer⁵, David A. Beamer⁶, Stephen F. Spear⁷, Todd W. Pierson⁸, Jon M. Davenport⁹, Matthew L. Niemiller¹⁰, R. Alexander Pyron^{11,12}, Brad M. Glorioso¹³, William J. Barichivich¹⁴, Brian J. Halstead¹⁵, Kory G. Roberts¹⁶ & Blake R. Hossack¹⁷

National parks and other protected areas are important for preserving landscapes and biodiversity worldwide. An essential component of the mission of the United States (U.S.) National Park Service (NPS) requires understanding and maintaining accurate inventories of species on protected lands. We describe a new, national-scale synthesis of amphibian species occurrence in the NPS system. Many park units have a list of amphibian species observed within their borders compiled from various sources and available publicly through the NPSpecies platform. However, many of the observations in NPSpecies remain unverified and the lists are often outdated. We updated the amphibian dataset for each park unit by collating old and new park-level records and had them verified by regional experts. The new dataset contains occurrence records for 292 of the 424 NPS units and includes updated taxonomy, international and state conservation rankings, hyperlinks to a supporting reference for each record, specific notes, and related fields which can be used to better understand and manage amphibian biodiversity within a single park or group of parks.

Background & Summary

With habitat loss as a major driver decreasing biodiversity, protected areas are increasingly essential to conservation^{1–4}. The U.S. National Park Service (NPS) manages a wide variety of lands protected from development, overuse, overharvesting, and other potentially impactful activities. Although most NPS units were established to protect historical, cultural, or geologically unique features, these protected park units can also be important for conservation of species such as amphibians^{5,6}. The unusual geologic and natural features that characterize some national parks and protected areas likely contribute to the presence of endemic species or distinct populations^{7,8}. To better understand how NPS lands contribute to amphibian diversity in the U.S. (Table 1), we updated a dataset of amphibian species occurrence in each park unit that had records in NPSpecies.

As a starting point for our updated dataset, we began with the amphibian data available from the NPSpecies platform, an NPS multi-taxa database of species observations in national park units⁹. The associated metadata in the original NPSpecies database included a 4-letter park code to denote where the species observation occurred,

¹Northern Rockies Conservation Cooperative, Jackson, WY, 83001, USA. ²National Park Service—Greater Yellowstone Network, Bozeman, MT, 59715, USA. ³National Park Service—Southern Plains Network, Pecos, NM, 87552, USA. ⁴U.S. Geological Survey—Western Ecological Research Center, San Diego, CA, 92101, USA. ⁵U.S. Geological Survey—Eastern Ecological Research Center (Patuxent Wildlife Research Center), Turners Falls, MA, 01376, USA. ⁶Office of Research, Economic Development and Engagement, East Carolina University, Greenville, NC, 27858, USA. ⁷U.S. Geological Survey—Upper Midwest Environmental Sciences Center, La Crosse, WI, 54603, USA. ⁸Department of Ecology, Evolution, and Organismal Biology, Kennesaw State University, Kennesaw, GA, 30144, USA. ⁹Department of Biology, Appalachian State University, Boone, NC, 28608, USA. ¹⁰Department of Biological Sciences, The University of Alabama in Huntsville, Huntsville, AL, 35899, USA. ¹¹Department of Biological Sciences, The George Washington University, Washington, DC, 20052, USA. ¹²Department of Vertebrate Zoology, National Museum of Natural History Smithsonian Institution, Washington, DC, 20560, USA. ¹³U.S. Geological Survey—Wetland and Aquatic Research Center, Lafayette, LA, 70506, USA. ¹⁴U.S. Geological Survey—Wetland and Aquatic Research Center, Gainesville, FL, 32653, USA. ¹⁵U.S. Geological Survey—Western Ecological Research Center, Dixon, CA, 95620, USA. ¹⁶Arkansas Herpetological Atlas, Bella Vista, AR, 72715, USA. ¹⁷U.S. Geological Survey—Northern Rocky Mountain Science Center, Wildlife Biology Program, University of Montana, Missoula, MT, 59812, USA. ✉e-mail: Andrew_Ray@nps.gov

| IUCN status | No. of species in USA | No. of species on NPS land | Percent of species documented on NPS land |
|-----------------------|-----------------------|----------------------------|---|
| Least Concern | 186 | 158 | 85.0 |
| Near Threatened | 36 | 17 | 47.2 |
| Vulnerable | 33 | 10 | 30.3 |
| Endangered | 20 | 6 | 30.0 |
| Critically Endangered | 7 | 0 | 0.0 |
| Extinct in the Wild | 1 | 0 | 0.0 |
| Extinct | 2 | 0 | 0.0 |
| Data Deficient | 69 | 39 | 56.6 |
| Total | 354 | 230 | 65.0 |

Table 1. Number of amphibian species documented in the U.S.A. and on National Park Service (NPS) lands, categorized by International Union for Conservation of Nature (IUCN) Red List Index¹¹.

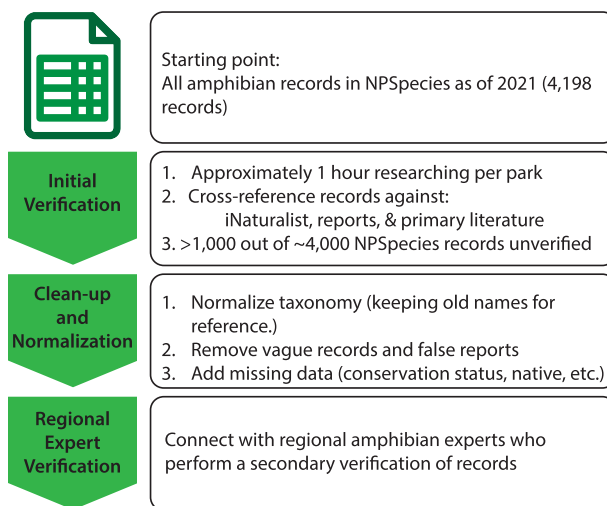


Fig. 1 Workflow used to generate an updated dataset of amphibian occurrence for park units within the U.S. National Park Service.

the species taxonomy (filled in at each park's discretion without following uniform taxonomy), "GRank" and "SRank" based on NatureServe status (over a third of the records had no data in this column), a nativeness column, as well as other fields such as "ozone" which is important for other species monitored by the NPS (such as ozone sensitive plants) but is extraneous for this dataset. Information about the specific date of observations in NPSpecies is limited.

As of 01 March 2021, NPSpecies had 4,198 records of amphibian species across all park units. Although NPSpecies is internally validated, over 1,000 of the records were still listed as unconfirmed or unverified. We used available nomenclature in the Integrated Taxonomic Information System (ITIS) to provide a common taxonomy for consistency and comparability^{10,11}. We also cleaned the NPSpecies list by removing 836 unverifiable park-level species occurrences and adding 115 new occurrences, changing occurrence status or taxonomy on over 1,000 records, and had regional subject matter experts verify the updated records (Fig. 1). As an example of changing occurrence status and cleaning the data, Death Valley National Park had 71 amphibian species listed in NPSpecies, but only 10 species were verified as Present, Adjacent, or even Possibly Present. A list of all associated data and definitions (such as what Present, Adjacent or Possible mean) for each record are in Table 2¹². The 115 new records were added opportunistically when references or regional subject matter experts that verified an original record (see below) had additional information about species or park records not yet documented in parks¹³. No additional data sources (e.g., HerpMapper or iNaturalist) were used for adding new species during this initial dataset revision.

Overall, the updated dataset accounts for approximately 70% of the units managed by the NPS (Fig. 2), and only includes those parks originally present within the 2021 version of NPSpecies dataset. Based on species lists from AmphibiaWeb, International Union for Conservation of Nature (IUCN), the USGS National Amphibian Atlas (as of 08 May 2023)^{14,15}, approximately 65% of the amphibian species documented in the U.S. were found in NPS managed areas (230 of 354; Table 1). A few species (mostly *Eleutherodactylus* and *Desmognathus*) not listed in any of the above sources, but which have verified occurrences from published sources were included in the dataset¹³. As with any national-scale project with ongoing efforts, this list is not exhaustive and some species that might actually or possibly exist on or near NPS lands may not be included. Similarly, the dynamic status and uncertainty around taxonomic classification for some species, such as many frogs in the family Hylidae and salamanders in the *Desmognathus* and *Plethodon* genera, likely contributes a small amount of error or ephemerality

| Column Heading | Description |
|--|--|
| Park_Code | The 4-letter acronym to identify the specific park unit |
| Park_Name | Full name of the national park unit |
| IM_Network | The 4-letter acronym for the associated NPS Inventory and Monitoring Network |
| CASC_Region | The 2-letter acronym for the associated Climate Adaptation Science Center region |
| State | The US state that the specific park lies within (for the centroid of the park) |
| TSN | Taxonomic Serial Number, unique identifier for each amphibian species in accordance with ITIS |
| Order | Taxonomic order of amphibians for the species (Anura or Caudata) |
| Family | Taxonomic family of the species |
| Scientific_Name | Scientific name for the amphibian (<i>Genus + specific epithet</i>) |
| Common_Names | Common names used for the species |
| Verified_Date | The date when the observation was verified (ISO standard format of YYYY-MM-DD) |
| Park_OccurrenceStatus | Verified status in park—Present, Possible, Adjacent, Historic, No; updated from NPSpecies “Occurrence” field also included |
| | Present = the species is present within this park unit |
| | Possible = the species is possibly found on this park unit but has not been confirmed |
| | Adjacent = the species has been found on land near but not within this park unit (often within ~50 km) |
| | Historic = this species has been observed in this park in the past (before the year 2000), but is unlikely to be found now |
| No = this species has not been observed in this park based on our research | |
| Notes | Notes included during the verification process (includes both primary and secondary verification) |
| Verified_Source | Link or note regarding reference material (report, primary literature, etc.) |
| Park_Synonyms | Alternative scientific name (outdated, ITIS invalid, subspecies, or park preferred name) |
| NPSpecies_Occurrence | Present, Probably Present, Unconfirmed, Not in Park (designation in 2021 version of NPSpecies) |
| NPSpecies_OccTag | More information regarding occurrence (Historical; False Report) from the 2021 version of NPSpecies |
| Abundance | NPS ranking akin to IUCN Status—Abundant, Common, Occasional, Uncommon, Rare, Unknown |
| Nativeness | Whether species is native, non-native, or unknown |
| GRank | Global Conservation Status Rank (data from www.natureserve.org) |
| SRank | Sub-national rank for the species (field indicates the state by two-letter code, followed by the status) |
| IUCNRank | The conservation status of the species as defined on the International Union for Conservation of Nature (IUCN) Red List |

Table 2. Column headers and additional information to interpret their significance in the dataset of amphibian occurrence. Many of these columns can also be found in the NPSpecies User Guide¹².

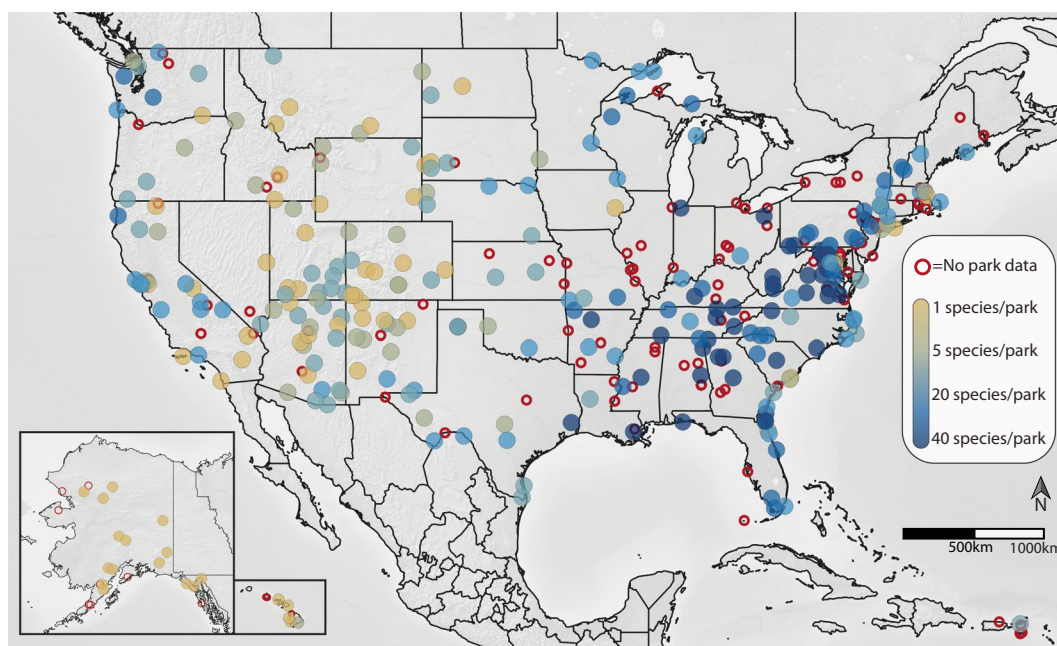


Fig. 2 Amphibian species richness (tan to blue gradient) for U.S. National Park Service units (centroids), based on records in the new dataset. Empty red circles denote a park unit lacking any amphibian records in the updated dataset. Alaska and Hawaii are not drawn to scale.

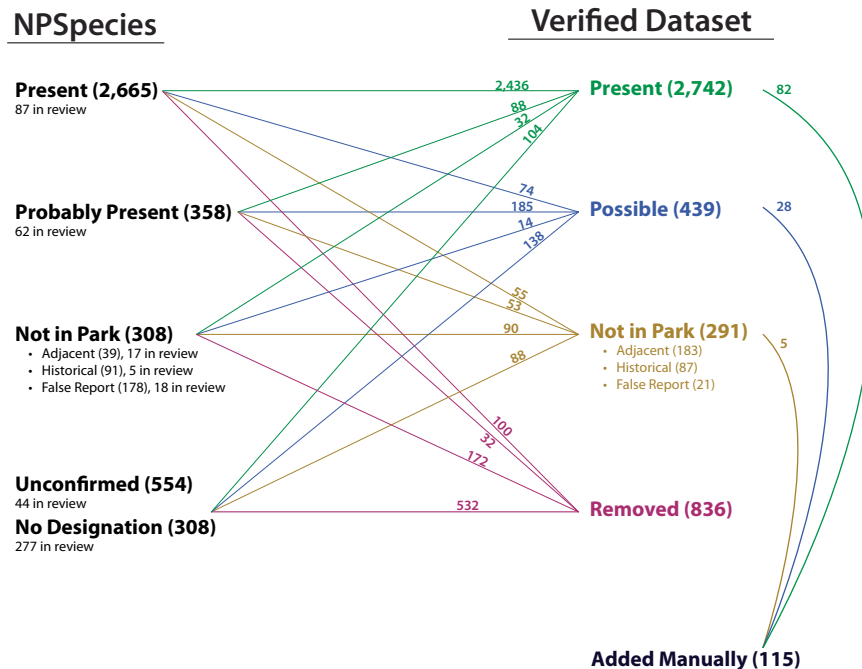


Fig. 3 A web diagram comparing the classification status of amphibian occurrence records from the 2021 version of NPSpecies (left; <https://irma.nps.gov/npspecies/>) to the final, verified, and updated amphibian dataset (right; <https://doi.org/10.57830/2301647>).

to the new dataset. Also, there are additional resources for amphibian data in the U.S. (e.g., iNaturalist, GBIF, HerpMapper) that may provide updates to the NPSpecies data archive^{16,17}. Future efforts may focus on the integration of more complete occurrence records from all NPS units with managed lands and other sources.

Based on the IUCN Red List status (<http://www.iucnredlist.org>), the updated dataset indicates that the U.S. National Park System under-represents rare or imperiled species. As an example, 85% of the amphibian species of Least Concern are represented in the dataset. In contrast, only 47% of near-threatened and 30% of endangered amphibians in the U.S. are in the current dataset (Table 1).

The final verified dataset has been deposited as a publicly available NPS DataStore Project under the Integrated Resource Management Applications Portal (<https://doi.org/10.57830/2301647>)¹⁸.

Methods

Data collection. The final dataset was built from initial data downloaded from NPSpecies⁹, which consisted of 4,198 amphibian records as of 01 March 2021. We performed an initial validation which consisted of spending approximately 1 hour per park unit cross-checking the NPSpecies data against primary literature, reports, theses, range maps¹⁹, and verified iNaturalist observations. Each record was given a hyperlink to a reference as well as any relevant notes about the record or citation. After initial verification, the dataset was taxonomically normalized in accordance with ITIS¹¹. All subspecies designations and non-standard nomenclature was retained in the “ParkSynonyms” field.

Records which lacked specificity (only family- or genus-level information provided) were deleted, as well as any obviously false or unverifiable observations (e.g., where a species was recorded well outside of its published range). Upon taxonomic normalization and initial dataset cleaning, we contacted regional subject matter experts to perform a final verification and comment on observations specific to their region. Finally, each record was assigned a conservation status. The global rank (GRank) and state rank (SRank) were based on NatureServe data²⁰, as well as the previously mentioned status based on the IUCN Red List¹⁵. To aid in management, each dataset entry was also given a field to denote its assignment to one of the 32 NPS Inventory and Monitoring Networks²¹.

Data Records

The verified dataset maintains a similar format to that represented in NPSpecies, comprised of a single CSV file. Each row of the spreadsheet indicates a unique park-level species occurrence record, while each column heading provides information about that record. Information about each column is given in Table 2. The dataset is available at NPS DataStore (<https://doi.org/10.57830/2301647>)¹⁸.

Technical Validation

The verified dataset underwent considerable technical validation. Initial verification was performed by the first two authors of this manuscript, spending approximately 1 hour per park obtaining references for each record within the dataset. Next, the following steps were used to improve dataset quality and comparability: (1) records with “absent” occurrence data and no verifiable references to the contrary were removed, as absent data can be

misleading and are rarely reported in occurrence datasets; (2) records with no species-level information were removed; (3) record taxonomy was normalized to ITIS valid species names as of 2022; (4) any missing information for each original record was added for completeness (i.e., some original records were missing values in fields such as nativeness, GRank, SRank, and common names); and (5) species occurrence records were cross-checked with published range maps¹⁹. Range maps often overestimate species distributions. Any park with species records outside the known range map was scrutinized to either reclassify the species to accurately reflect the range or remove the record entirely. For example, most NPS park units in the western United States still list *Ambystoma tigrinum* as the tiger salamander species present even though the western tiger salamander (*A. mavortium*) was described as a distinct species in 1996²².

As a final technical verification, regional subject matter experts were asked to provide comments and verify each record relevant to their geography. As a final check, the verified dataset was compared back to the original NPSpecies records, noting all discrepancies and changes (Fig. 3). For example, for the 2,665 species occurrence records in NPSpecies “Present” category, 2,436 were also classified as *Present* within the verified, updated dataset. However, for the remaining *Present* records in the updated dataset, 88 records were originally classified as *Possibly Present*, 32 records were originally classified as *Not in the Park*, 104 records were originally unclassified (either unconfirmed or not given a designation), and 82 new records were added. Also, instead of the original intermediate classification of *Probably Present*, which indicates some significant likelihood that is difficult to represent by occurrence data, we use the more neutral term *Possible*. All these updates and technical validations align with best practices employed in other large occurrence datasets^{23–25}.

Code availability

No custom code was used to generate or process the data described in this manuscript.

Received: 17 July 2023; Accepted: 8 December 2023;

Published online: 04 January 2024

References

- Halstead, B. J. *et al.* Looking ahead, guided by the past: The role of U.S. national parks in amphibian research and conservation. *Ecol. Indic.* **136**, 108631 (2022).
- Lawrence, D. J. *et al.* National parks as protected areas for U.S. freshwater fish diversity. *Conserv. Lett.* **4**, 364–371 (2011).
- Rodhouse, T. J., Philippi, T. E., Monahan, W. B. & Castle, K. T. A macroecological perspective on strategic bat conservation in the U.S. National Park Service. *Ecosphere* **7**, e01576 (2016).
- Wu, J. X., Wilsey, C. B., Taylor, L. & Schuurman, G. W. Projected avifaunal responses to climate change across the U.S. National Park System. *PLoS ONE* **13**, e0190557 (2018).
- U.S. Congress. *National Park Service Organic Act of 1916 (16 U.S.C §1 1916)*. (1916).
- National Park Service. Management Policies: The Guide to Managing the National Park System. https://www.nps.gov/subjects/policy/upload/MP_2006.pdf. (2006).
- Ray, A. *et al.* Do Newts at Crater Lake Represent a Distinctly Evolving Population of Rough-skinned Newts? *Herpetol. Conserv. Biol.* **17**, 521–538 (2022).
- Grant, E. H. C., Brand, A. B., De Wekker, S. F. J., Lee, T. R. & Wofford, J. E. B. Evidence that climate sets the lower elevation range limit in a high-elevation endemic salamander. *Ecol. Evol.* **8**, 7553–7562 (2018).
- National Park Service. NPSpecies, version 01 March 2021. The National Park Service biodiversity database. <https://irma.nps.gov/npspecies/> (2021).
- Frost, D. Amphibians of the World, an Online Reference, version 6.1. *American Museum of Natural History*. <https://amphibiansoftheworld.amnh.org/> (2022).
- ITIS. Integrated Taxonomic Information System. *ITIS* <https://doi.org/10.5066/F7KH0KBK> (2022).
- National Park Service. NPSpecies User Guide - Integrated Resource Management Applications Portal https://irma.nps.gov/content/npspecies/Help/docs/NPSpecies_User_Guide.pdf (2019).
- Pyron, R. A. & Beamer, D. A. Systematic revision of the Spotted and Northern Dusky Salamanders (Plethodontidae: *Desmognathus conanti* and *D. fuscus*), with six new species from the eastern United States. *Zootaxa* **5311**, 451–504 (2023).
- AmphibiaWeb. University of California, Berkeley, CA, USA. <https://amphibiaweb.org/> (2023).
- International Union for the Conservation of Nature and Natural Resources. The IUCN Red List of Threatened Species, version 20–2. <http://www.iucnredlist.org> (2022).
- GBIF.org Occurrence download. *Global Biodiversity Information Facility* <https://doi.org/10.15468/dl.fnzpdw> (2022).
- HerpMapper. HerpMapper - A Global Herp Atlas and Data Hub. Iowa, USA. <http://www.herpMapper.org> (2023).
- LaFrance, B.J., & Ray, A.M. A Dataset of Amphibian Species in U.S. National Parks, version 1.3, *National Park Service.*, <https://doi.org/10.57830/2301647> (2023).
- U.S. Geological Survey (USGS). U.S. Geological Survey - Gap Analysis Project Species Range Maps CONUS_2001, USGS, <https://doi.org/10.5066/F7Q81B3R> (2018).
- NatureServe. NatureServe Network Biodiversity Location Data accessed through NatureServe Explorer. <https://explorer.natureserve.org/> (2022).
- Fancy, S. G., Gross, J. E. & Carter, S. L. Monitoring the condition of natural resources in US national parks. *Environ. Monit. Assess.* **151**, 161–174 (2009).
- Shaffer, H. B. & McKnight, M. L. The polytypic species revisited: genetic differentiation and molecular phylogenetics of the tiger salamander *Ambystoma tigrinum* (amphibia: caudata) complex. *Evolution* **50**, 417–433 (1996).
- Petersen, T. K., Speed, J. D. M., Grøtan, V. & Austrheim, G. Species data for understanding biodiversity dynamics: The what, where and when of species occurrence data collection. *Ecol. Solut. and Evid.* **2**, e12048 (2021).
- Baker, E. *et al.* The verification of ecological citizen science data: current approaches and future possibilities. *CSTP* **6**(12), 1–14 (2021).
- Tedesco, P. A. *et al.* A global database on freshwater fish species occurrence in drainage basins. *Sci. Data* **4**, 170141 (2017).

Acknowledgements

The authors acknowledge the Great Lakes Network, Greater Yellowstone Network, Sonoran Desert Network, and Southern Plains Network of the NPS Inventory and Monitoring Division, and the USGS Amphibian Research and Monitoring Initiative (ARMI) for providing funding for this project. We thank R. Brodman for help verifying species accounts. We thank Kristin Legg and Dusty Perkins for comments on previous versions of this manuscript.

Any use of trade, firm, or product names is for descriptive purposes only and does not imply endorsement by the U.S. Government. This is contribution 883 of the USGS Amphibian Research and Monitoring Initiative.

Author contributions

B.J.L., A.M.R. and B.R.H. conceptualized and designed the study. B.J.L. and A.M.R. performed the initial verification of all records. All other authors performed secondary expert verification and are listed in order of the number of records verified. B.J.L., A.M.R. and B.R.H. wrote the manuscript, and the manuscript was edited and revised by all authors. All authors approved the manuscript for submission.

Competing interests

The authors declare no competing interests.

Additional information

Correspondence and requests for materials should be addressed to A.M.R.

Reprints and permissions information is available at www.nature.com/reprints.

Publisher's note Springer Nature remains neutral with regard to jurisdictional claims in published maps and institutional affiliations.



Open Access This article is licensed under a Creative Commons Attribution 4.0 International License, which permits use, sharing, adaptation, distribution and reproduction in any medium or format, as long as you give appropriate credit to the original author(s) and the source, provide a link to the Creative Commons licence, and indicate if changes were made. The images or other third party material in this article are included in the article's Creative Commons licence, unless indicated otherwise in a credit line to the material. If material is not included in the article's Creative Commons licence and your intended use is not permitted by statutory regulation or exceeds the permitted use, you will need to obtain permission directly from the copyright holder. To view a copy of this licence, visit <http://creativecommons.org/licenses/by/4.0/>.

This is a U.S. Government work and not under copyright protection in the US; foreign copyright protection may apply 2024